

Cernache do Bonjardim

Dornes

Palhais

Início - 22-12-2012 10:56

13.01 km / 3:03:16

13.00 km

10.00 km

12.00 km

2.00 km

1.00 km

11.00 km

4.00 km

8.00 km

9.00 km

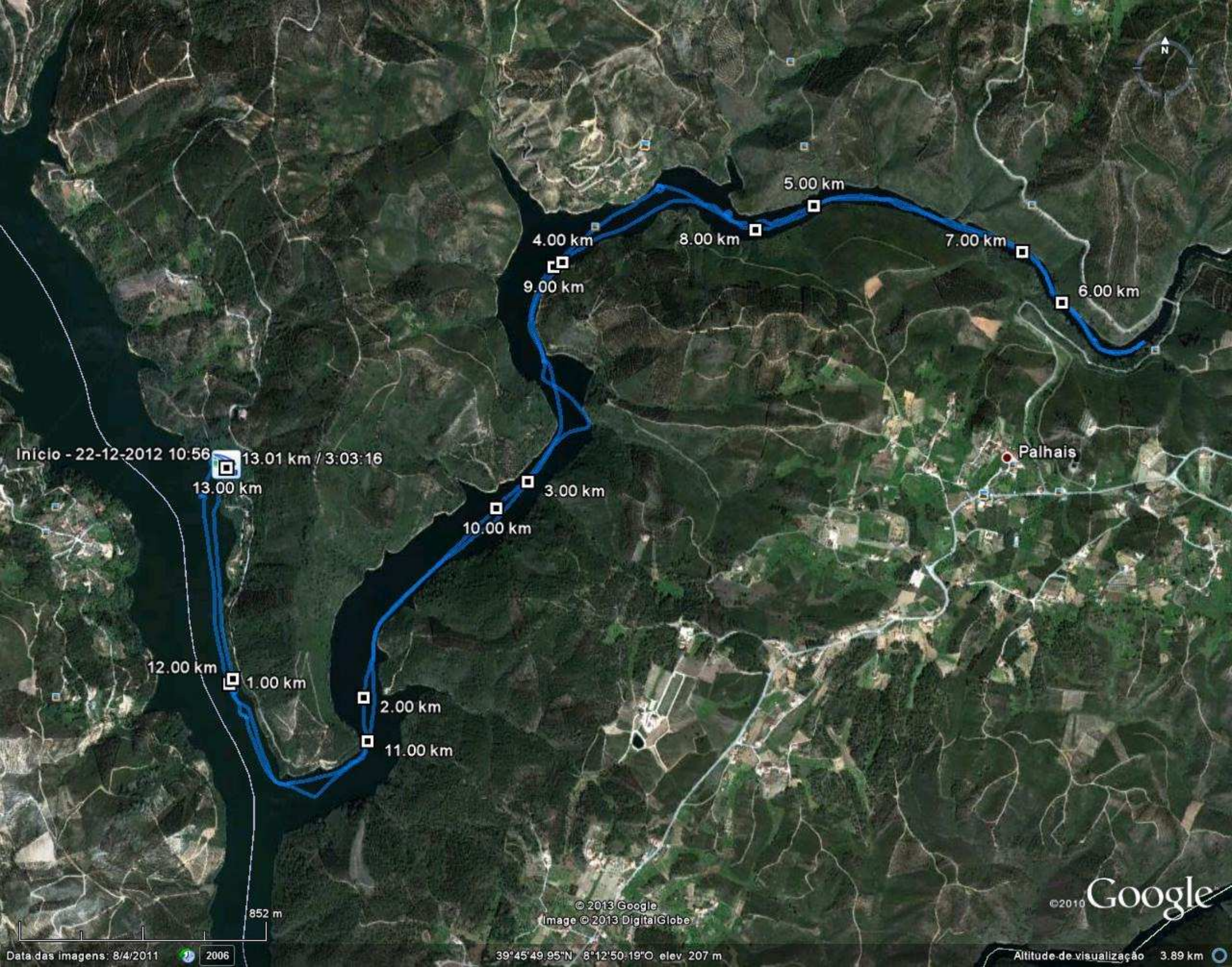
5.00 km

7.00 km

6.00 km

Image © 2013 GeoEye
© 2013 Google
Image © 2013 DigitalGlobe

©2010 Google



Início - 22-12-2012 10:56

13.01 km / 3:03:16

13.00 km

4.00 km

8.00 km

5.00 km

7.00 km

6.00 km

9.00 km

3.00 km

10.00 km

12.00 km

1.00 km

2.00 km

11.00 km

Palhais

© 2013 Google
Image © 2013 DigitalGlobe

© 2010 Google

852 m

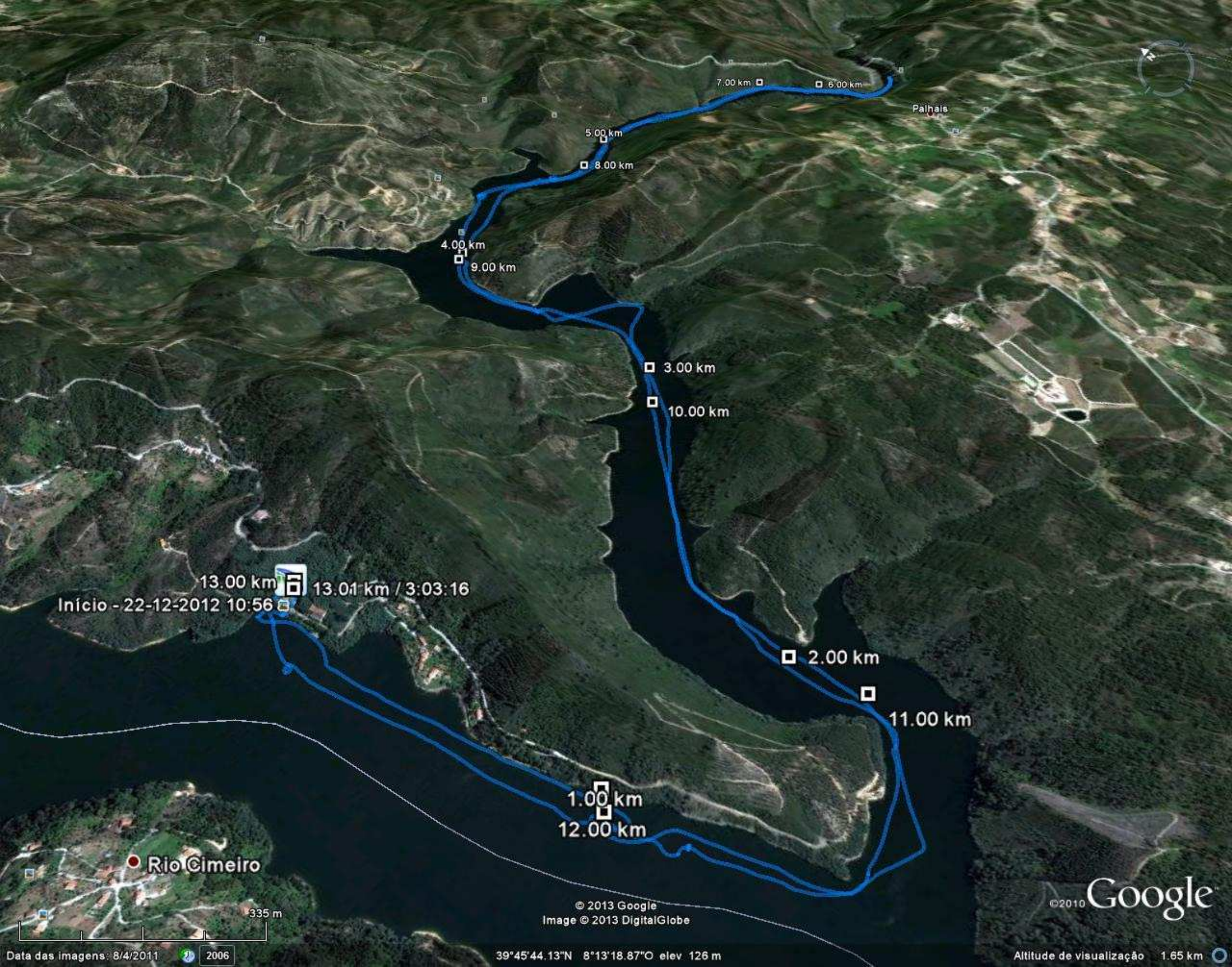
Data das imagens: 8/4/2011



2006

39°45'49.95"N 8°12'50.19"O elev 207 m

Altitude de visualização 3.89 km




13.00 km  13.01 km / 3:03:16
Início - 22-12-2012 10:56 

 Rio Cimeiro

© 2013 Google
Image © 2013 DigitalGlobe

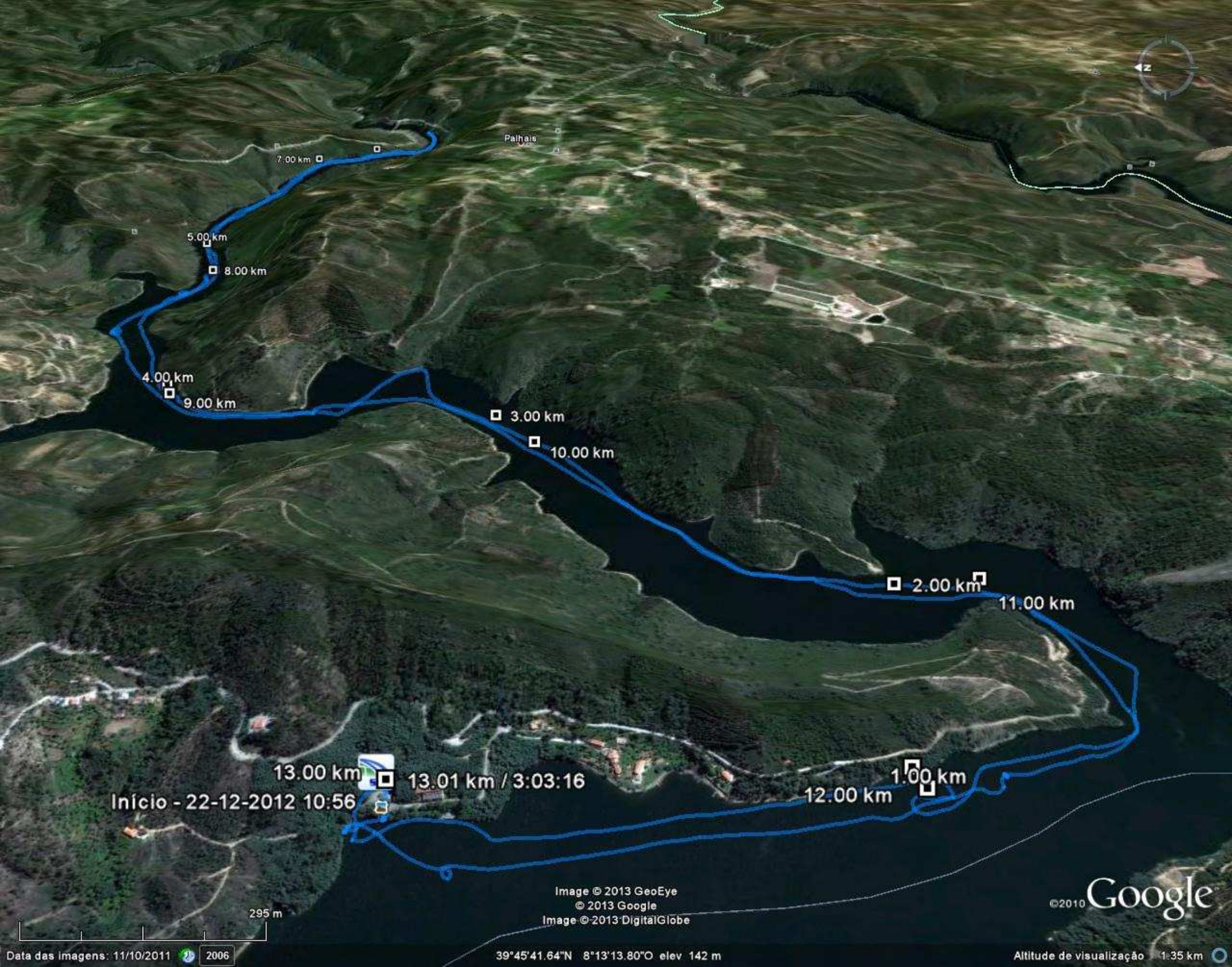
©2010 Google

Data das imagens: 8/4/2011

 2006

39°45'44.13"N 8°13'18.87"O elev 126 m

Altitude de visualização 1.65 km 



Palhais

7.00 km

5.00 km

8.00 km

4.00 km

9.00 km

3.00 km

10.00 km

2.00 km

11.00 km

13.00 km

13.01 km / 3:03:16

12.00 km

1.00 km

Início - 22-12-2012 10:56

Image © 2013 GeoEye
© 2013 Google
Image © 2013 DigitalGlobe

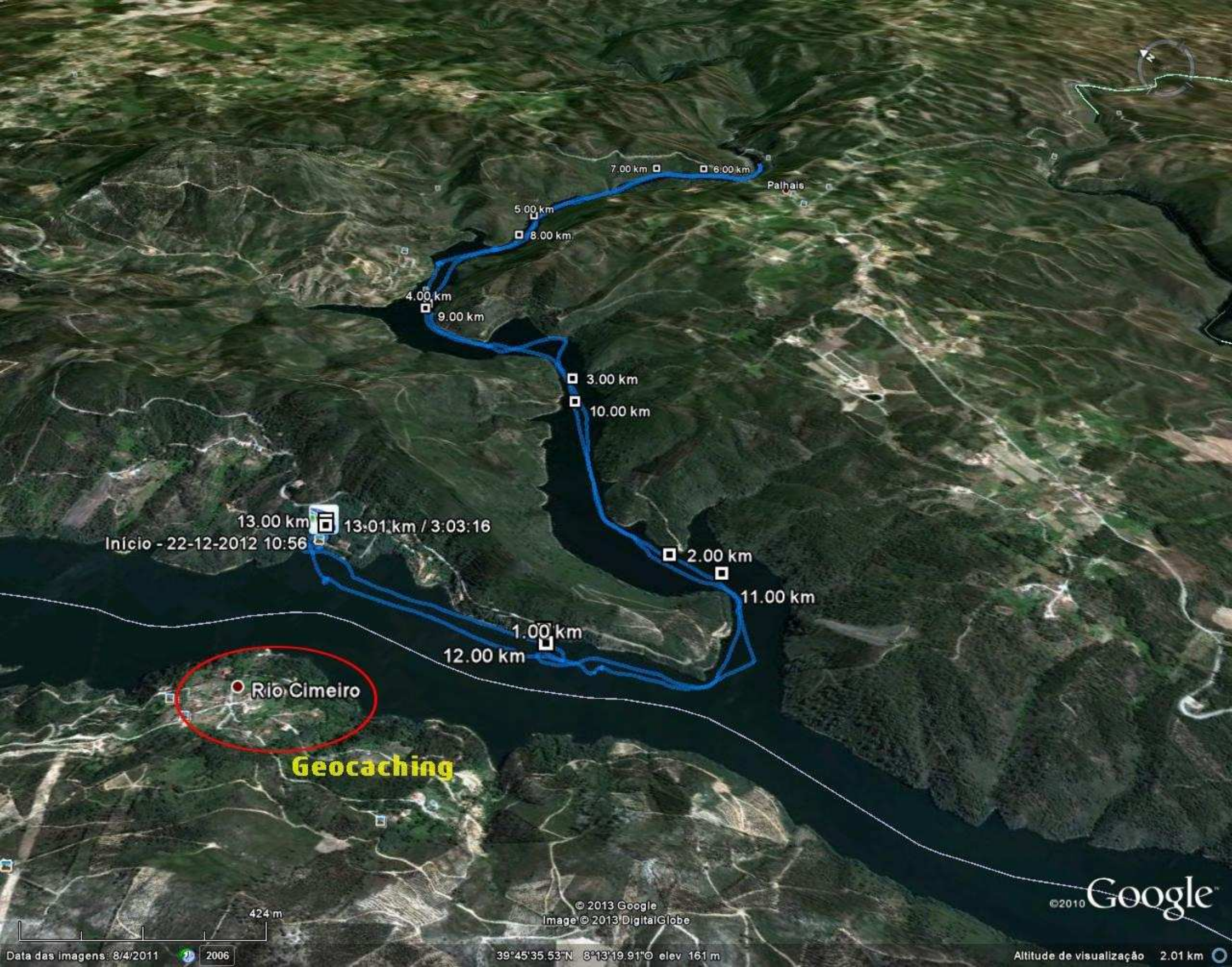
©2010 Google

295 m

Data das imagens: 11/10/2011 2006

39°45'41.64"N 8°13'13.80"O elev 142 m

Altitude de visualização 1:35 km



13.00 km  13:01 km / 3:03:16
Início - 22-12-2012 10:56

 Rio Cimeiro

Geocaching

© 2013 Google
Image © 2013 DigitalGlobe

© 2010 Google

Data das imagens: 8/4/2011

 2006

39°45'35.53"N 8°13'19.91"O elev. 161 m

Altitude de visualização 2.01 km